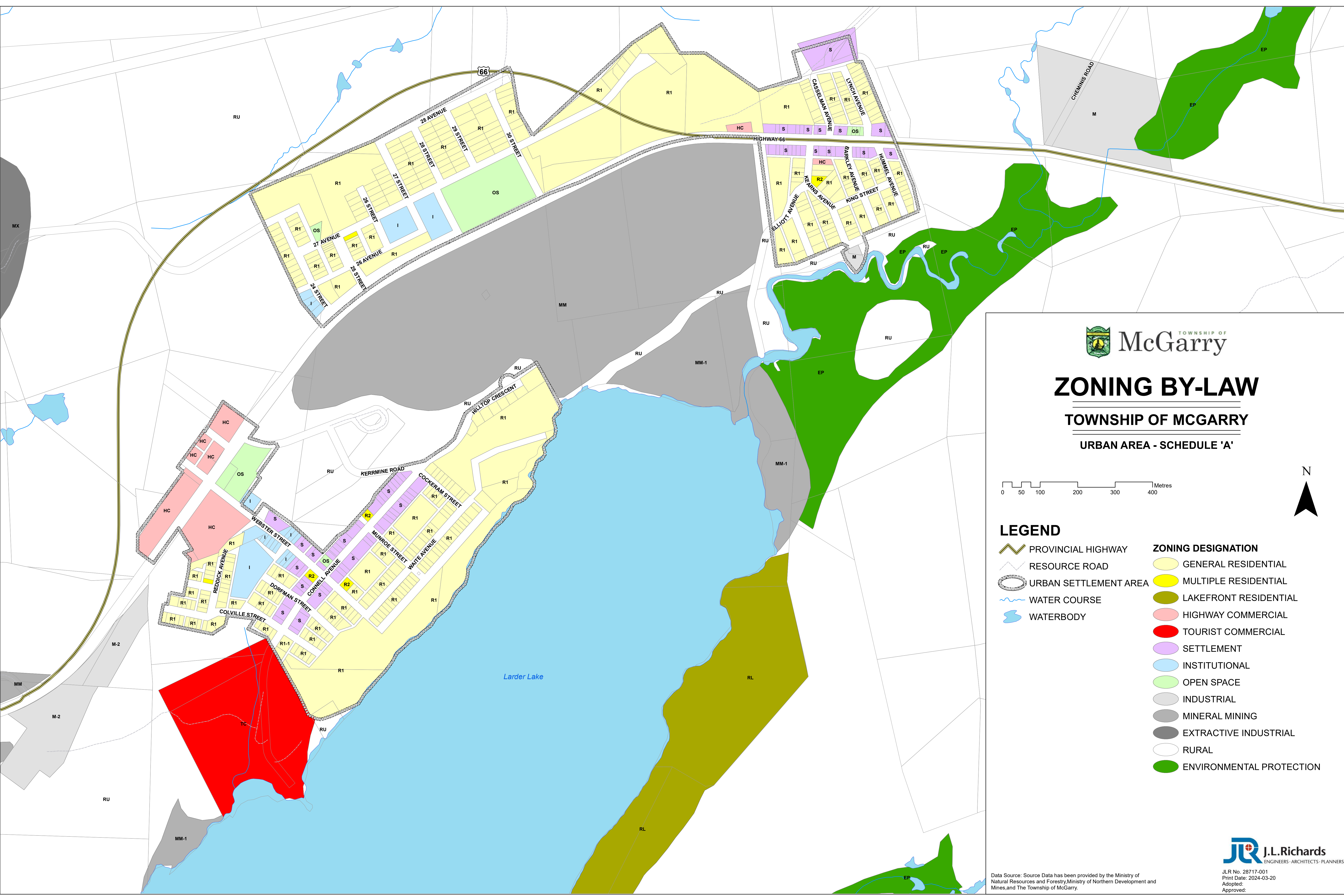



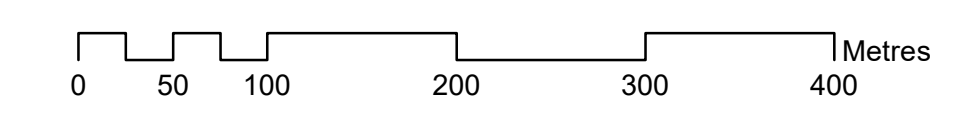
Document Path: \\jrichards\corp\Projects\28000\28717\001 - McGarry Official Plan and Zoning By-law\6-Production\2-Plan\28717 Zoning By-law Schedule A.mxd



ZONING BY-LAW

TOWNSHIP OF MCGARRY

URBAN AREA - SCHEDULE 'A'



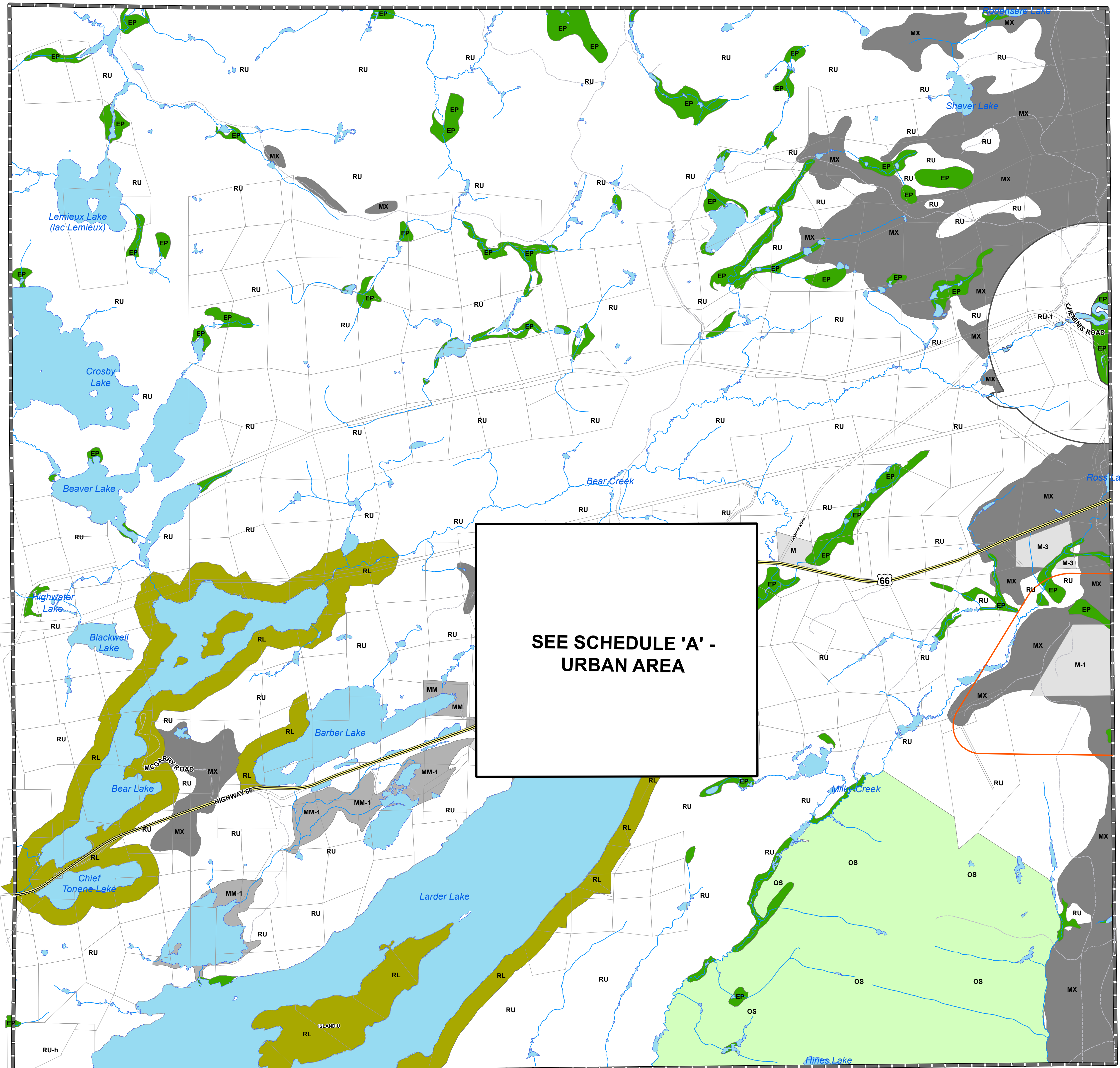
LEGEND

- PROVINCIAL HIGHWAY
 - RESOURCE ROAD
 - URBAN SETTLEMENT AREA
 - WATER COURSE
 - WATERBODY
- ZONING DESIGNATION**
 - GENERAL RESIDENTIAL
 - MULTIPLE RESIDENTIAL
 - LAKEFRONT RESIDENTIAL
 - HIGHWAY COMMERCIAL
 - TOURIST COMMERCIAL
 - SETTLEMENT
 - INSTITUTIONAL
 - OPEN SPACE
 - INDUSTRIAL
 - MINERAL MINING
 - EXTRACTIVE INDUSTRIAL
 - RURAL
 - ENVIRONMENTAL PROTECTION

Data Source: Source Data has been provided by the Ministry of Natural Resources and Forestry, Ministry of Northern Development and Mines, and The Township of McGarry.



JLR No. 28717-001
Print Date: 2024-03-20
Adopted:
Approved:




SEE SCHEDULE 'A' -
URBAN AREA



ZONING BY-LAW

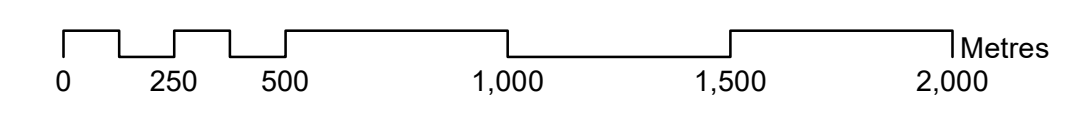
TOWNSHIP OF MCGARRY

RURAL AREA - SCHEDULE 'B'



LEGEND

- | | |
|-----------------------|---------------------------|
| PROVINCIAL HIGHWAY | ZONING DESIGNATION |
| RESOURCE ROAD | GENERAL RESIDENTIAL |
| 500M INFLUENCE AREA | MULTIPLE RESIDENTIAL |
| URBAN SETTLEMENT AREA | LAKEFRONT RESIDENTIAL |
| WATER COURSE | HIGHWAY COMMERCIAL |
| WATERBODY | TOURIST COMMERCIAL |
| | SETTLEMENT |
| | INSTITUTIONAL |
| | OPEN SPACE |
| | INDUSTRIAL |
| | MINERAL MINING |
| | EXTRACTIVE INDUSTRIAL |
| | RURAL |
| | ENVIRONMENTAL PROTECTION |



Data Source: Source Data has been provided by the Ministry of Natural Resources and Forestry, Ministry of Northern Development and Mines, and The Township of McGarry.

JLR No. 28717-001
Print Date: 2024-03-20
Adopted:
Approved:

Document Path: \\richards\corp\projects\28000\28717\001 - McGarry Official Plan and Zoning By-law\6-Production\2-Plan\28717 Zoning By-law Schedule B.mxd