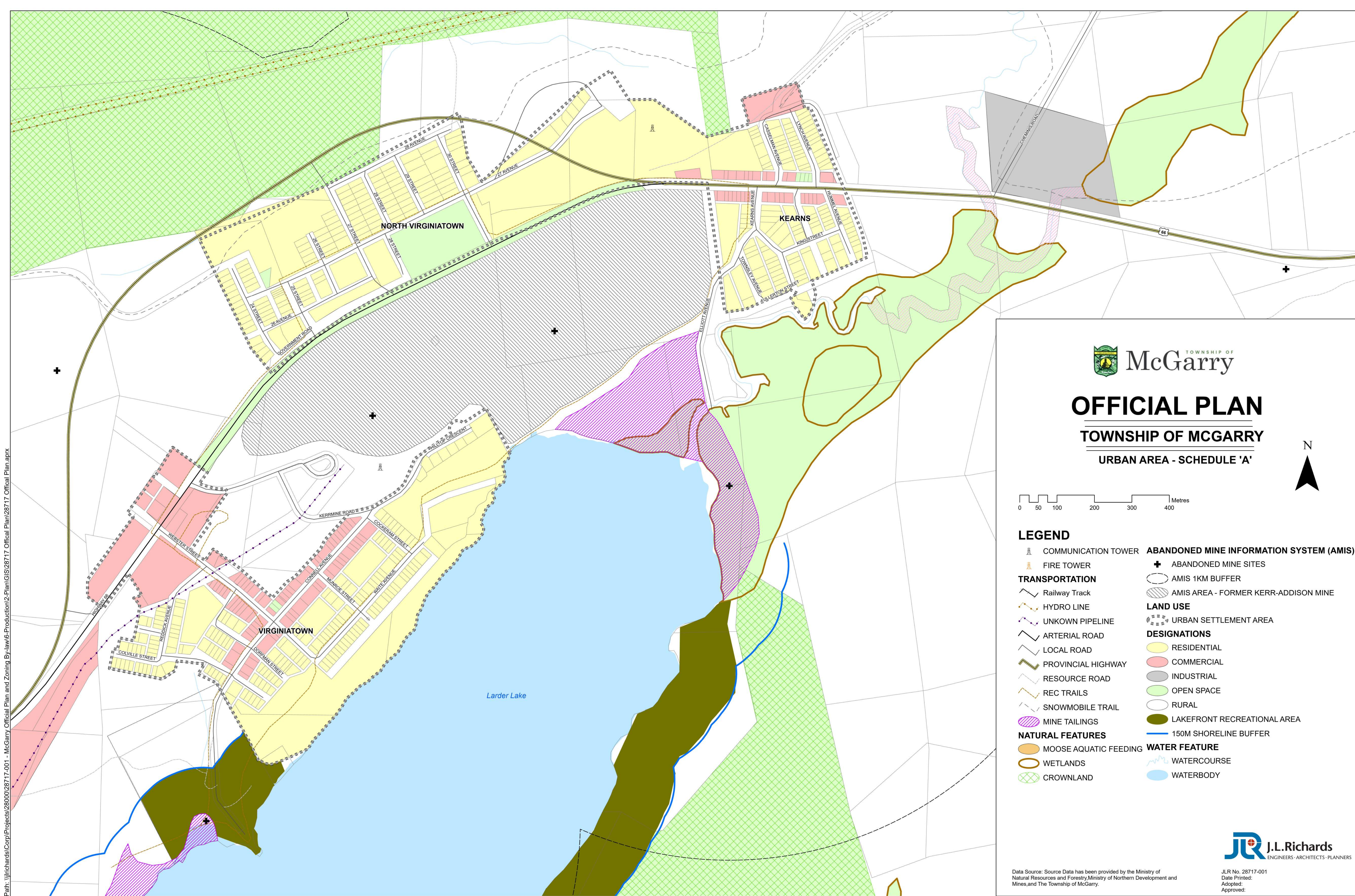


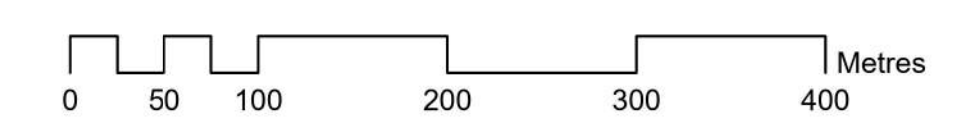
Path: \\jrichards\corp\Projects\28000\28717-001 - McGarry Official Plan and Zoning By-law\6-Production\2-Plan\GIS\28717 Official Plan.aprx



OFFICIAL PLAN

TOWNSHIP OF MCGARRY

URBAN AREA - SCHEDULE 'A'



LEGEND

- COMMUNICATION TOWER
- FIRE TOWER
- TRANSPORTATION**
- Railway Track
- HYDRO LINE
- UNKNOWN PIPELINE
- ARTERIAL ROAD
- LOCAL ROAD
- PROVINCIAL HIGHWAY
- RESOURCE ROAD
- REC TRAILS
- SNOWMOBILE TRAIL
- MINE TAILINGS
- NATURAL FEATURES**
- MOOSE AQUATIC FEEDING
- WETLANDS
- CROWNLAND
- ABANDONED MINE INFORMATION SYSTEM (AMIS)**
- ABANDONED MINE SITES
- AMIS 1KM BUFFER
- AMIS AREA - FORMER KERR-ADDISON MINE
- LAND USE**
- URBAN SETTLEMENT AREA
- DESIGNATIONS**
- RESIDENTIAL
- COMMERCIAL
- INDUSTRIAL
- OPEN SPACE
- RURAL
- LAKEFRONT RECREATIONAL AREA
- 150M SHORELINE BUFFER
- WATER FEATURE**
- WATERCOURSE
- WATERBODY

Data Source: Source Data has been provided by the Ministry of Natural Resources and Forestry, Ministry of Northern Development and Mines, and The Township of McGarry.



JLR No. 28717-001
Date Printed:
Adopted:
Approved:

KATRINE

OSSIAN



OFFICIAL PLAN TOWNSHIP OF MCGARRY

RURAL AREA - SCHEDULE 'B'



TOWNSHIP OF LARDER LAKE

PROVINCE OF QUEBEC

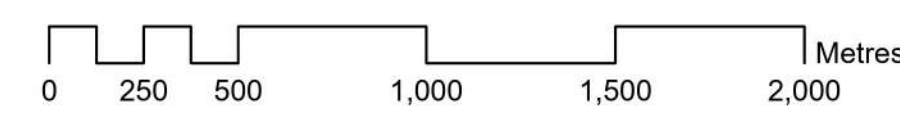
SEE SCHEDULE 'A' -
URBAN AREA

McGarry Township Forest
Conservation Reserve

*Note: All of Island U is Within the Shoreline Designation

Legend

- COMMUNICATION TOWER
- FIRE TOWER
- TRANSPORTATION**
 - RAILWAY TRACK
 - HYDRO LINE
 - UNKNOWN PIPELINE
 - PROVINCIAL HIGHWAY
 - ARTERIAL ROAD
 - LOCAL ROAD
 - RESOURCE ROAD
 - REC TRAILS
 - SNOWMOBILE TRAIL
- NATURAL FEATURES**
 - MOOSE CALVING FAWNING
 - FISH SPAWNING AREA
 - WATERFOWL NESTING SITE
 - MOOSE FEEDING
 - MOOSE AQUATIC FEEDING
 - WETLANDS
 - CROWNLAND
- WATER FEATURE**
 - WATERCOURSE
 - WATERBODY
- ABANDONED MINE INFORMATION SYSTEM (AMIS)**
 - ABANDONED MINE SITES
 - AMIS 1KM BUFFER
 - MINE TAILINGS
- BOUNDARY**
 - MUNICIPAL BOUNDARY
 - MCGARRY TOWNSHIP FOREST CONSERVATION RESERVE
 - URBAN SETTLEMENT AREA
 - PROVINCE
- SOURCE WATER PROTECTION**
 - WELL LOCATION
 - WELL HEAD PROTECTION AREA 0-2
 - WELL HEAD PROTECTION AREA 2-10
 - 1KM WELLHEAD PROTECTION AREA BUFFER
- WASTE**
 - 500M INFLUENCE AREA
 - WASTE MANAGEMENT
- LAND USE**
 - RESIDENTIAL
 - COMMERCIAL
 - INDUSTRIAL
 - RURAL
 - LAKE FRONT RECREATIONAL AREA
 - SHORELINE
 - MINERAL AGGREGATE RESOURCE AREA



Data Source: Source Data has been provided by the Ministry of Natural Resources and Forestry, Ministry of Northern Development and Mines, and The Township of McGarry.

JLR No. 28717-001
Date Printed:
Adopted:
Approved:

Path: \\jrichards\corp\Projects\28000\28717\001 - McGarry Official Plan and Zoning By-law\6-Production\2-Plan\GIS\28717 Official Plan.aprx