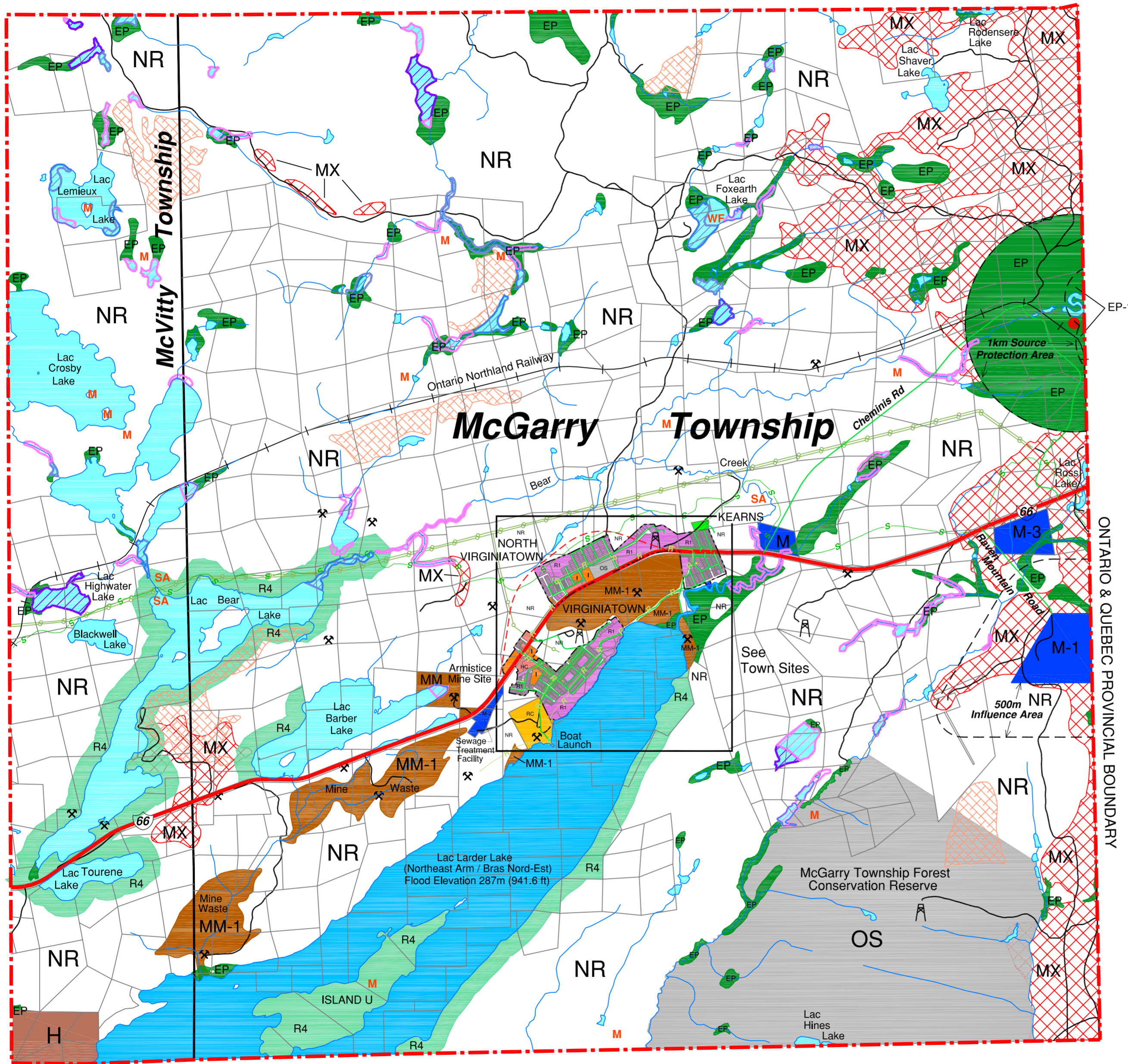
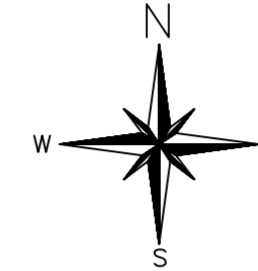
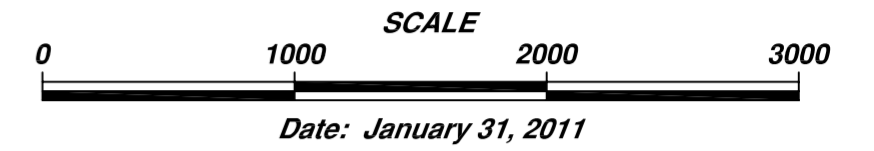


Township of McGarry

ZONING BY-LAW

Schedule B - Rural Area



Legend

- Municipal Boundary
 - Urban Settlement Area Boundary
- #### 1. Land Use Designations
- R1 General Residential Zone
 - R2 Multiple Residential Zone
 - R3 Rural Residential Zone
 - R4 Lakefront Residential Zone
 - TC Townsite Centre Zone
 - HC Highway Commercial Zone
 - RC Recreational Commercial Zone
 - M Industrial Zone
 - MX Extractive Industrial Zone
 - I Institutional Zone
 - OS Open Space Zone
 - EP Environmental Protection Zone
 - NR Natural Resources Zone
 - MM Mineral Mining Zone
 - H Heritage Zone
 - Cold Water Lake (Lake Trout Lake)
- #### 2. Habitat & Wildlife
- Moose Aquatic Feeding Area
 - Very High Habitat Ranking
 - High Habitat Ranking
 - Moderate Habitat Ranking
 - Moose Wintering Area
 - WF Waterfowl Nesting Site
 - SA Fish Spawning Area
 - M Moose Calving/Fawning Site
- #### 3. Transportation & Utility Facilities
- Provincial Highway
 - Township Road
 - Resource Access Road
 - Proposed Highway By-pass
 - Future Township Road
 - Recreational Trail
 - Snowmobile/ATV Trail
 - Rail Line
 - Hydro Line
 - Tower
 - Well Location
 - Mine Hazards